# HENRY COUNTY

# C.R. 'X' & T.R. 'X'

## RIDGEVILLE & FREEDOM TWPS

# CENTER LINE CONTROL

# &

# WITNESSES

~1987~

COUNTY HENRY T 6 N, R 5 E ~1987~

TOWNSHIP Ridgeville

SECTION 35

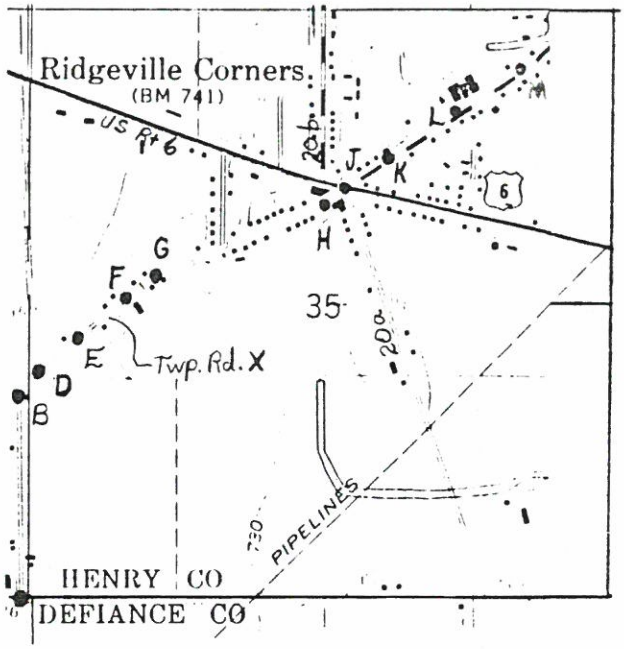


A ~ R.R. Spk

54.75' N.W. to S.E. Corner of Barn Foundation

40.94' N.W. to Duplex w/s ⌀

43.89' N.E. to Duplex s/s ⌀

55.63' S.E. to Duplex sw/s ⌀

B ~ Iron Pin

32.26' NE to Duplex w/s Wood Post

97.73' SSE to Duplex in ⌀

D ~ R.R. Spk.

32.33' S.E. to Iron Pin (Property Corner)

55.87' S.S.W. to Duplex in ⌀

53.73' S.W. to R.R. Spk. on Sec. Line

E ~ R.R. Spk (Property Corner)

54.93' NE to '+' sw/s MH Rim

31.56' NE to Duplex NW/s ⌀

26.43' E. to P.K. in End of CMP

19.62' N.W. to P.K. in End of CMP

COUNTY Henry T 6 N, R 5 E

TOWNSHIP Ridgeville

SECTION 35



F ~ R.R. Spk.
91.55' W. to Near Cor. Block
48.26' N.W. to Cor. House Fd.
52.21' N. to Spike SE/S ⊄
56.09' NE to Duplex NW/S ⊄

G ~ R.R. Spk.
78.18' W. to Nail & Shiner N/S ⊄
46.75' NE to Nail & Shiner SE/S ⊄
95.79' E. to Nail & Shiner SE/S ⊄
10.43' S. to '+' in E/S MH Rim

H ~ R.R. Spk. (See Corner Stone Book)

J ~ R.R. Spk. (See Corner Stone Book)

K ~ Iron Pin
48.58' W. to '+' E. Cor. C.B.
38.37' N.W. to S. Cor. of Grave Marker, (Mina P. Woodburn)
62.05' NE to S. Cor. 24" Square Conc. Pedestal
29.80' S.W. to Nail & Shiner SE/S ⊄

COUNTY Henry T 6 N, R 5 E

TOWNSHIP Ridgeville

SECTION 35



L ~ R.R. Spk.

85.50' N. to Near Cor., Base of School Bell

32.35' NNE to Duplex SE/S ⊄

64.69' S. to Cor. Porch Foundation

49.33' SW to Duplex SE/S ⊄

M ~ Iron Pin (5/8" x 36")

52.30' S.W. to P.K. Nail NE/S ⊄

75.78' ENE to Cor. Brick House (Benecke House)

59.03' S. to Cor. Brick House (Von Deylon House)

63.50' W. to Duplex S/S ⊄

10' N. & W. P.K. Nails

COUNTY Henry T 6 N, R 5 E

TOWNSHIP Ridgeville

SECTION 26

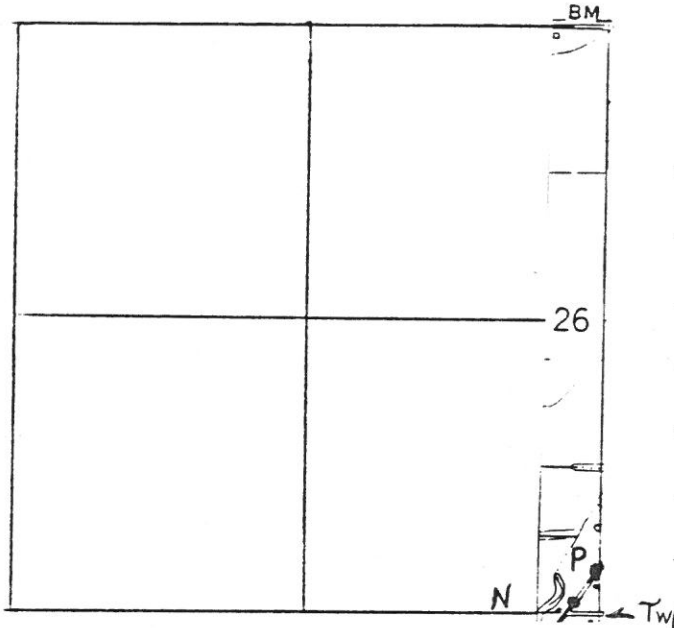


N ~ P.K. Nail (Beside Bent RR Spk.)
45.73' S. to Duplex E/S ϕ
58.00' W. to E. Cor. Brick Veneer
31.80' E. to Duplex S/S ϕ
38.03' SW to RR Spk on Sec. Line

P ~ R.R. Spk.
39.99' E.N.E. to Center of Iron Pipe (Property Corner)
27.84' E.S.E. to Duplex W/S Maple
48.57' N. to Duplex E/S ϕ
48.35' N. to Nail & Shiner W/S ϕ

COUNTY Henry T 6 N, R 5 E

TOWNSHIP Ridgeville

SECTION 25

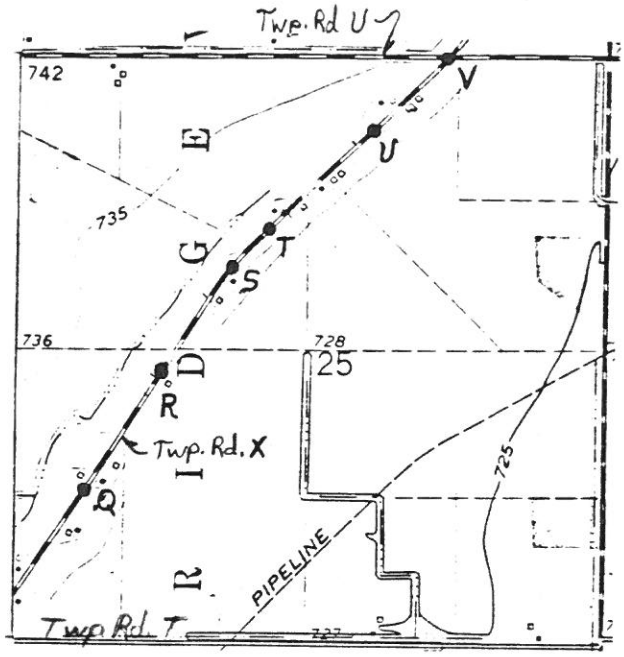


Q ~ R.R. Spk.
39.55' N. to Duplex NE/S ⊄
62.89' ESE to SW Cor. Brick House
83.00' S.E. to NW Cor. Brick House
55.02' S. to Duplex W/S ⊄
37.88' W.N.W. to Duplex in SE Root of Maple

R ~ R.R. Spk.
36.78' ENE to Duplex NW/S ⊄
26.72' E. to Cor., Angle Iron Post
68.47' SE to Cor. Garage Foundation
83.24' S.W. to Duplex NW/S ⊄

S ~ R.R. Spk.
104.88' NNE to Duplex in ⊄
59.11' S. to Duplex in ⊄
55.52 S.W. to Duplex SE/S Brace Pole

COUNTY HENRY T 6 N, R 5 E

TOWNSHIP Ridgeville

SECTION 25



T ~ R.R. Spk.
67.88' N. to E. Cor. Brick House Foundation.
62.78' NNE to Duplex E/S ⊄
99.56' NNE to Duplex E/S ⊄
83.12' NE to Duplex NW/S ⊄
54.82' NW to S. Cor. Porch Found.

U ~ R.R. Spk.
84.55' NE to Duplex E/S ⊄
71.77' ENE to Duplex W/S ⊄
18.19' S.E. to Iron Pin
71.58' SW to Duplex SE/S ⊄

V ~ R.R. Spk.
84.13' SW to Duplex W/S ⊄
40.79' ESE to Duplex NE/S Cable Marker Post
50.89' NE to Duplex NW/S ⊄
25.13' N. to Duplex SE/S ⊄

COUNTY HENRY T 6 N, R 5 E

TOWNSHIP Ridgeville

SECTION 24

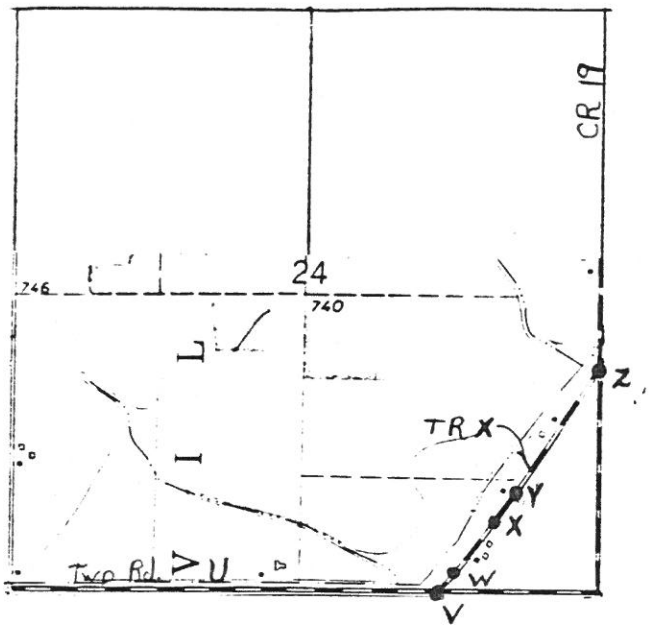


W ~ R.R. Spk.
87.08' SW to Duplex SE/S ⌀
57.21' SSW to Duplex NW/S ⌀

X ~ R.R. Spk.
21.28' WNW to Duplex S/S ⌀
22.39' SSE to Duplex SW/S ⌀
63.37' NE to Nail & Shiner-
(Property Corner)

Y ~ R.R. Spk.
33.22' N. to Duplex E/S ⌀
30.28' E. to Duplex N/S ⌀
25.79' W. to Duplex S/S Wood Corner Post

Z ~ R.R. Spk.
51.58' ENE to Duplex N/S ⌀
106.80' NE to S. Corner C.B. Grate
30.05' N. to Duplex NE/S ⌀

COUNTY Henry T 6 N, R 6 E

TOWNSHIP Freedom

SECTION 19

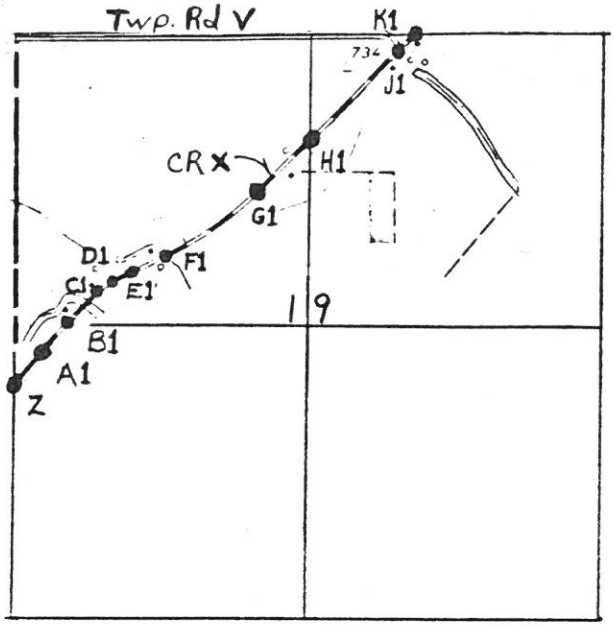


Z ~ R.R. Spk.
51.58' ENE to Duplex N/S ℄
106.80' NE to S. Cor. C.B. Grate
30.05' N. to Duplex NE/S ℄

A1 ~ R.R. Spk.
30.14' NNW to Duplex E/S ℄
40.73' NNW to S. Cor. Machine Shed
39.76' SE to Near Root of Sycamore Tree.
31.31' E. to 5/8" Iron Pin 1' South of E/Berm

B1 ~ R.R. Spk.
64.80' N. to S. Cor. House Foundation
37.01' E to Duplex, N/S Pole (Power)
103.44' W. to Duplex N/S ℄
20.14' E.S.E. to Duplex, Near Root 30" Tree

C1 ~ R.R. Spk. MAG NAIL 8/20/2012
14.66' W. to Duplex N/S End Post of Guard Rail
18.73' NW to '+' W. End Conc. Hdwl.
82.81' NE to Duplex N/S Brace Pole
87.45' ENE to Duplex S/S ℄
27.66' N. to '+' E. End Conc. Hdwl.

COUNTY Henry T 6 N, R 6 E

TOWNSHIP Freedom

SECTION 19



D1 ~ ~~R.R. Spk.~~ MAGNAIL 8/20/2012

26.14' W. to Duplex N/S End Post / Guard Rail

21.26' NW to '+' W. End Conc. Hdwl.

72.14' NE to Duplex W/S Brace Pole

75.80' ENE to Duplex S/S ⌀

23.37' N. to '+' E. End Conc. Hdwl.

E1 ~ Iron Pin

15.95' NW to Duplex, Near Root of Maple Tree

23.95' W. to Duplex, S/S ⌀

107.65' SW to Duplex S/S ⌀

111.17' WSW to Duplex N/S Brace Pole

F1 ~ R.R. Spk.

19.87' N. to Iron Pin

52.61' NE to Duplex SE/S ⌀

43.96' E. to Duplex N/S ⌀

COUNTY Henry T 6 N, R 6 E

TOWNSHIP Freedom

SECTION 19



G1 ~ R.R. Spike
16.70' NW to 5/8" Iron Pin
@ E/Berm.
77.34' W. to 5/8" Iron Pin
@ E/Berm.
59.45' SW to Duplex in
N/W side of ℄

H1 ~ R.R. Spike
17.78' NNW to 5/8" Iron Pin @ E/Berm
32.64' WNW to Duplex, near face Walnut Tree
62.90' SW to Duplex NW/S ℄

J1 ~ R.R. Spike
42.62' NNE to Duplex SE/S ℄
65.85' NE to N. Corner Garage Foundation
82.56' SE to N. Corner Barn Foundation
14.92' W. to Near Corner Bannister.

K1 ~ No Ties, See Mylar Sheet 2/2
(R.R. Spike)

COUNTY HENRY T 6 N, R 6 E

TOWNSHIP Freedom

SECTION 18

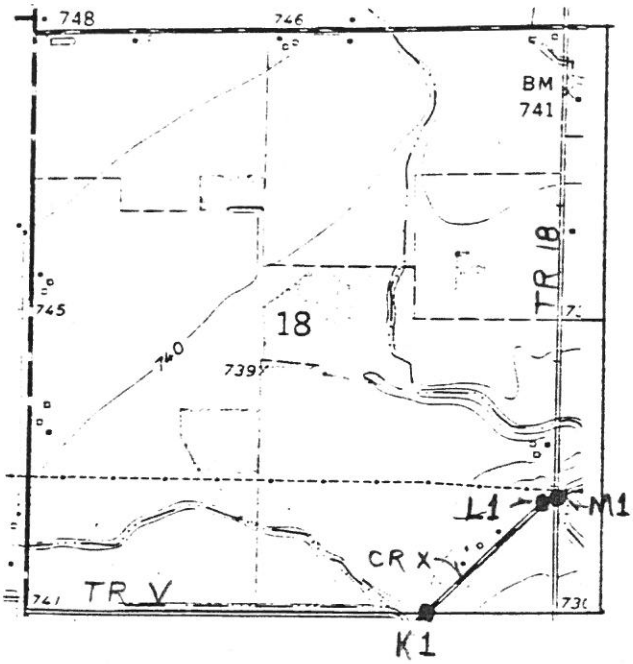


K1 ~ R.R. Spike
No Ties, See Mylar Sheet 2/2

L1 ~ Iron Pin
78.96' NNW to Near Leg of Transmission Line
28.22' NNE to Duplex SE/S Cable Marker.
82.48' ENE to Duplex N/S ℄
38.55' E. to Duplex N/Side Brace Pole
40.96' NNE to Ctr. 2" Iron Pipe in Conc.

M1 ~ Iron Pin, No Ties, See Mylar Sheet 2/2

COUNTY HENRY T 6 N, R 6 E

TOWNSHIP Freedom

SECTION 17

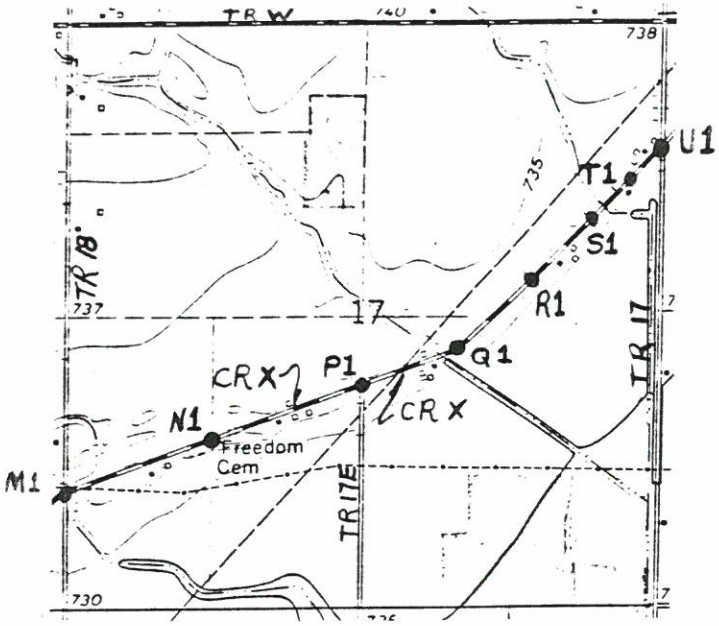


M1 ~ Iron Pin, No Ties
See Mylar Sheet 2/2

N1 ~ R.R. Spike,
36.12' SE to Duplex w/s 8" Tree
23.47' SSE to Near Corner Foundation of Grave Stone Marked 'Lingle'
39.71' SW to Near Corner Foundation of Grave Stone Marked 'Root'
32.98' S.W. to Duplex NW/S ∅

P1 ~ R.R. Spike
37.15' NNE to P.K. Nail SE/S Wood Post
25.78 NW to 5/8" Iron Pin on Ditch Bank
48.96 SW to 5/8" Iron Pin @ E.P.
PK's 6' S & W

Q1 ~ Iron Pin
32.64' NNW to Duplex w/s ∅
53.26' WNW to P.K. Nail in ■. End of CMP (Plumbed)
50.80 WSW to P.K. Nail in End of CMP (Plumbed)

COUNTY Henry T 6 N, R 6 E

TOWNSHIP Freedom

SECTION 17



R1 ~ R.R. Spk.

9.53' SSE to Iron Pin SE/S Rd.X

23.53' SW to Iron Pin SE/S Rd X

31.68' W. to Duplex S/S ℘

S1 ~ R.R. Spk.

101.10' NNE to Duplex S/S ℘

73.82' ENE to Duplex S/S ℘

89.23' SE. to S. Corner, Conc. Stoop @ Overhead Door

44.99' W.S.W. to Duplex S/S Cable Marker

79.22' ENE to Duplex N/S Light Pole

T1 ~ R.R. Spk.

38.97' NE to Duplex SE/S ℘

36.26' E. to Duplex N/S Cable Marker Post

93.37' W. to Duplex S/S ℘

U1 ~

64.47' NNW to Duplex W/S Brace Pole

24.59' NE to Duplex S/S ℘

36.55' SE to Duplex W/S ℘

COUNTY Henry T 6 N, R 6 E

TOWNSHIP Freedom

SECTION 16

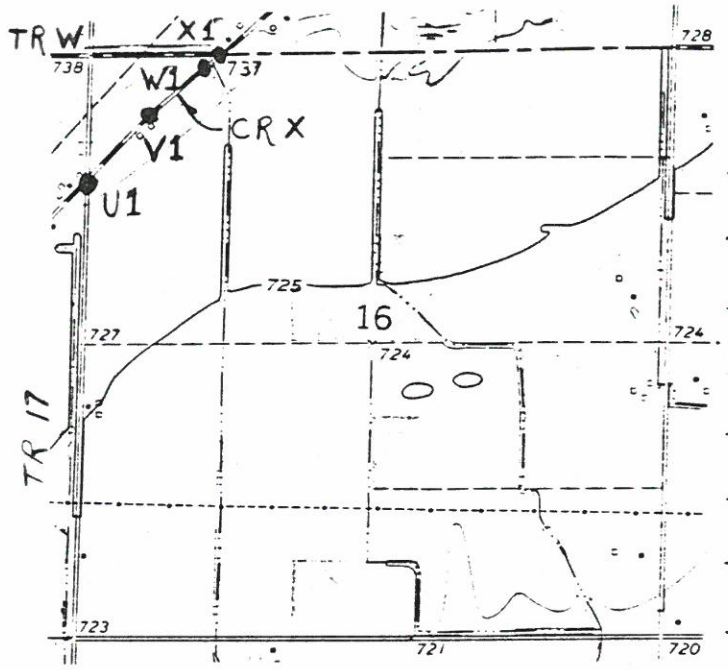


U1 ~ R.R. Spk.

64.47' NNW to Duplex w/s

Brace Pole

24.59' NE to Duplex s/s ℄

36.55' SE to Duplex w/s ℄

V1 ~ R.R. Spk.

16.49' E. to Iron Pin @ S. EP

18.64' S. to Iron Pin @ S. E.P.

22.18' N. to Duplex in ℄

W1 ~ R.R. Spk.

50.25' SSW to '+' ctr. Conc. Hdwl.

28.55' NW, '+' N. End Conc. Pipe.

46.96' NNE to Duplex SE/s ℄

61.04' ENE to Nail & Shiner N/S Wood Pole

55.58' ENE to Duplex N/S ℄

X1 ~ Iron Pin

19.88' S.E. to Duplex E/S Cable Marker Post

104.61' SW to Nail & Shiner N/S Wood Pole

96.32' SSE to NE Corner Brick House

63.83' NE to Nail & Shiner N/S ℄

7.29' SW to Iron Pin 6" Below Pavement